
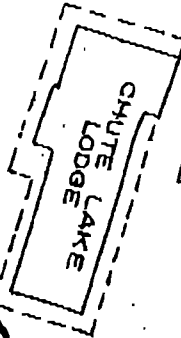


LOT 513

LOT 513 1.763 HA.
 LESS ROAD 0.2260 HA.
 REMAINDER 1.537 HA.

C.G. 5819/1226



W.K.P. Powerline

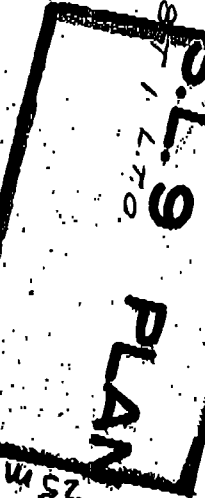
13° 15' 20" (BEARING DERIVATION)
 222.080 - OCIP-OCIP

14 T 1628
 3405835

Access road



70 m



45 m

25 m

A-63

Approx location
 old section 34

00° 00' 00" 216.170

00° 00' 00" 216.170

00° 00' 00" 216.170

00° 00' 00" 216.170

00° 00' 00" 216.170

00° 00' 00" 216.170

00° 00' 00" 216.170

00° 00' 00" 216.170

00° 00' 00" 216.170

00° 00' 00" 216.170

00° 00' 00" 216.170

00° 00' 00" 216.170

00° 00' 00" 216.170

00° 00' 00" 216.170

00° 00' 00" 216.170

00° 00' 00" 216.170

00° 00' 00" 216.170

00° 00' 00" 216.170

00° 00' 00" 216.170

00° 00' 00" 216.170

00° 00' 00" 216.170

00° 00' 00" 216.170

00° 00' 00" 216.170

00° 00' 00" 216.170

00° 00' 00" 216.170

00° 00' 00" 216.170

00° 00' 00" 216.170

00° 00' 00" 216.170

00° 00' 00" 216.170

00° 00' 00" 216.170

00° 00' 00" 216.170

00° 00' 00" 216.170

00° 00' 00" 216.170

00° 00' 00" 216.170

00° 00' 00" 216.170

00° 00' 00" 216.170

00° 00' 00" 216.170

00° 00' 00" 216.170

00° 00' 00" 216.170

00° 00' 00" 216.170

00° 00' 00" 216.170

00° 00' 00" 216.170

00° 00' 00" 216.170

00° 00' 00" 216.170

00° 00' 00" 216.170

00° 00' 00" 216.170

00° 00' 00" 216.170

00° 00' 00" 216.170

00° 00' 00" 216.170

00° 00' 00" 216.170

00° 00' 00" 216.170

00° 00' 00" 216.170

00° 00' 00" 216.170

00° 00' 00" 216.170

00° 00' 00" 216.170

00° 00' 00" 216.170

[*]