

OBTS  
 63 cm. FIR 68° 11.17  
 74 cm. FIR 234° 9.28  
 82 cm. FIR 353° 6.12



OBTS  
 32 cm PINE 69° 7.77  
 27 cm PINE 125° 5.45  
 41 cm. SPRUCE 299° 6.21

141.970  
 107.000  
 CIP-OCIP

# LOT 511S

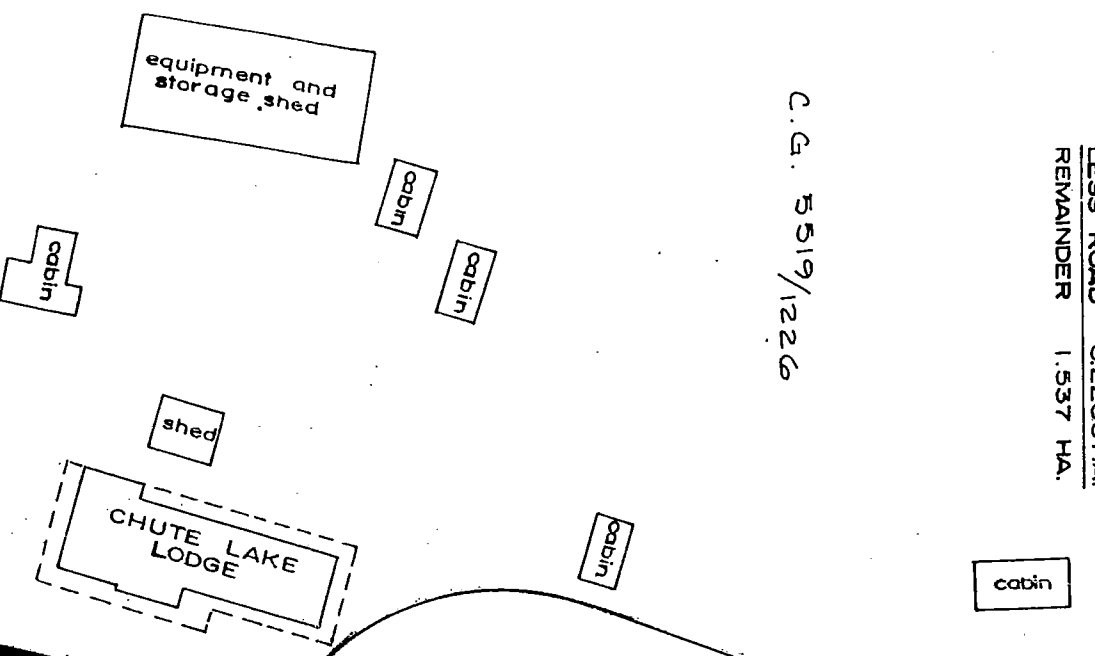
LOT 511s 1.763 HA.  
 LESS ROAD 0.2260 HA.  
 REMAINDER 1.537 HA.

C.G. 5519/1226

ROAD 0.2260 HA.

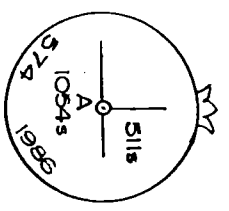
S.L. 9  
 T 2711  
 AN 1190  
 4 T 92

00° 00' 00" 216.170

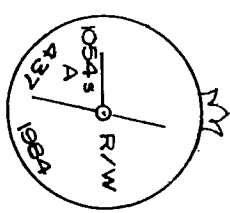


13° 15' 20" 222.050 OCIP-OCIP  
 (BEARING DERIVATION) 127

33.800  
 90° 01' 00"  
 56.090  
 89.890  
 OCIP



MADE BT'S  
 20cm. PINE 4° 3.12  
 20 cm. PINE 162° 7.31  
 30 cm. PINE 250° 5.37



OBTS  
 30cm. PINE 257° 10.13  
 30cm. PINE 312° 18.54  
 18cm. PINE 230° 10.04

OCK B  
 LOT 1054s  
 BLOCK A  
 LOT 1054s  
 8 T 1271

PCL A  
 SRW PLAN A-498

S.R.W. PCL. A S.L. 9 PLAN A-63  
 28 T 1 L.T.O.